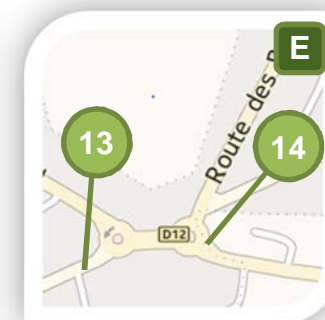
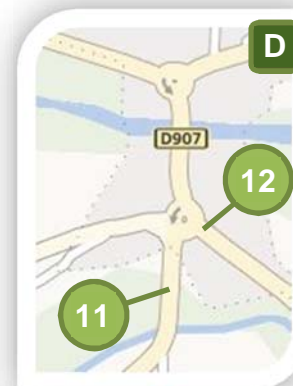
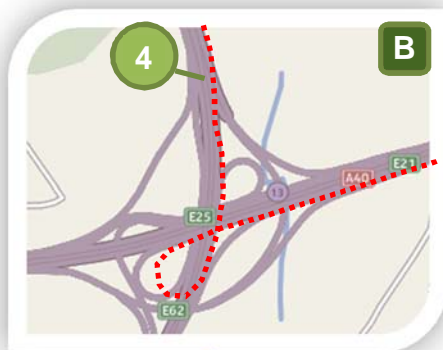
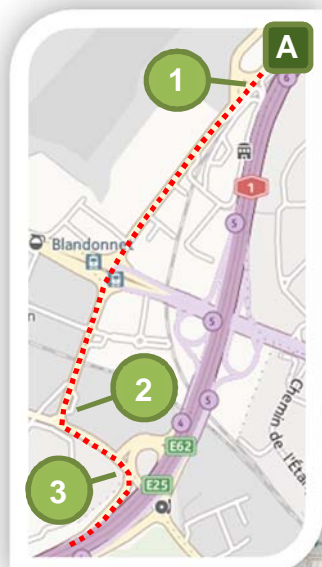


Driving directions

From Geneva Airport to Saint Jeoire





1. Exit the rental car park (long term P51 / Building with Blue/red Stripes), Direction **[FRANCE]** (green sign)



2. Stay on the right lane; direction **[FRANCE]** (green sign)



3. Enter the motorway, direction **[FRANCE]** (green sign)



4. After the French border (~10 km from airport) stay on the right lane and then take center lane direction **[ANNECY / CHAMONIX MT BLANC]**

5



5. Down hill speed limit is 110km/h (checked by radar). When joining the A40, take direction **[CHAMONIX Mt BLANC / TURIN-MILAN]**

6



6. There is a toll gate ~5km after joining the A40, take line with green arrow to pay cash (€) or lane with CB sign to pay with credit card

7



7. Take the first exit (#15) after the toll gate, direction **[THONON-ÉVIAN / BOËGE / ST JEOIRE]**

8



8. Up the ramp turn left at the traffic light, direction **[SAMOËNS]**
Stay on the right lane on the 2-lane road



9. Take the second right on the D9, direction **[SAMOËNS]**



10. At the round about, take the 2nd exit, direction **[SAMOËNS]**



11. At the end of the hilly and winding road, prepare to turn right at the round about, direction **[VIUZ-EN-SALLAZ/ SAMOËNS]**



12. Turn right at the round about, direction **[VIUZ-EN-SALLAZ/ SAMOËNS]**



13. At Viuz-en-Sallaz, there is an unusual double round about,
Continue on the D907, direction **[St-Jeoire / Taninges / Samoëns]**



14. At the second roundabout,
Continue on D907, direction **[St-Jeoire / Taninges / Samoëns]**



15. When reaching Saint-Jeoire, turn Right and follow SET signs



16. As an alternative you can drive up hill to the runabout and turn left